

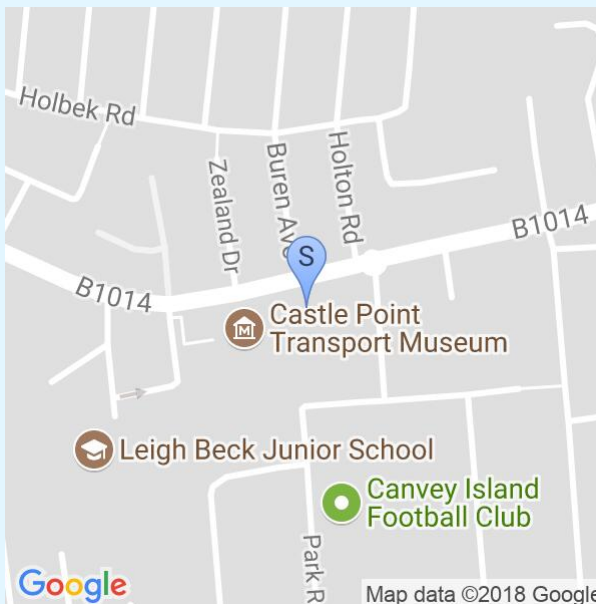


2018 Leigh Beck Infant School and Nursery

School Travel Plan

1. [Introduction](#)
2. [Travel & Transport Infrastructure](#)
3. [Surveys, Modal Shift & Targets](#)
4. [Consultations](#)
5. [Travel & Transport Issues](#)
6. [Actions](#)
7. [Sign off](#)

Introduction

School Details	
Name of school*	Leigh Beck Infant School and Nursery
Name of STP Champion*	Anne Howe
DfE Number*	2321
Telephone Number*	1268682322
E-mail address*	01268 682322
Address*	Point Road, Canvey Island, SS8 7TD
Location*	 A Google Map of Canvey Island, UK. A blue location pin is placed on B1014, near the intersection with Buren Ave. Other landmarks shown include the Castle Point Transport Museum, Leigh Beck Junior School, and Canvey Island Football Club. The map shows a grid of residential streets including Holbek Rd, Zealand Dr, Buren Ave, Holton Rd, and Park Rd. The B1014 road runs horizontally across the middle of the map.
Website*	
Type of School*	Primary
Pupil and Staff Information	
Age Range of Pupils*	3-7
Number of Pupils* including Nursery	290
Full Time Staff*	8
Part Time Staff	50
Where our pupils travel from	Located at the far end of Canvey Island. Surrounded by residential streets. Pupils live a median of 712m from the school.

	Opening times	Closing times
School Site*	5am	6pm
Pupils Official Times*	8.50am	3.10pm
Breakfast Clubs (if applicable)	7.30am	8.45am
After School Clubs (if applicable)	3.15am	6pm
Other timings e.g. Nursery timings	Nursery-8.30-3.30pm	

Working Group

Working group actions.

Please detail actions, numbers of volunteers involved during your working group meetings

Parent council-17.10.17

Parent Council-6.2.18

Working Group

How many volunteers have been involved in supporting the school travel plan work and initiatives, this year?
i.e. working group members, transition mentors, Footsteps tutors, Crocodile escorts, cycle trainers etc

Name	Role
Helen Greensill	Assistant Head Teacher
Anne Howe	Teacher
Tracy Smith	Deputy Head Teacher

Travel & Transport Infrastructure

Facilities	
	Numbers
Car Park*	Staff parking spaces*
	Visitors parking spaces*
	Disabled parking spaces*
Cycle Parking*	Covered Sheffield Stands
	Sheffield Stands*
	Cycle Pod / Mini Pod*
	Other Cycle Spaces*
	Total pupil cycle parking spaces*
Scooter Parking*	Total staff cycle parking spaces*
	Total Scooter Parking Spaces*
Storage Lockers*	Number of storage lockers for equipment*
Showers available*	Number of showers available*
Coach Parking*	Spaces for coaches to park*
	Details of coach parking facilities

Transportation Links	
Buses*	22, 28,X10
Rail*	Station about 40 minutes walk away, with direct link to London.
Roads*	Situated on main road-Point Road. This is also the bus route.
Walking Routes*	
Cycling Routes*	

STARS Routes to School Audit

The STARS Routes to School Audit has been designed to assist schools with identifying the sustainable travel and transport network that surrounds the school site. The audit is a great activity to conduct with your pupils and will count

as evidence towards the 'Consultation Initiatives' in your Action Plan.

You can use the audit below to identify any 'Travel & Transport Issues' that the school faces and begin to think about solutions that may need to be put in place to make it safer and easier for people to travel to your school.

Name of road (main gate)													
Name of other roads surrounding the school	Park Lane, Leigh Beck Lane, South Parade, Dovercliff RD												
Date of assesment	19-10-2017												
Time of assesment	8am												
What is the speed limit of the road outside the main gate?	20mph												
What is the speed limit on the other roads surrounding your school? (please select all that apply)	30mph												
How many of the following crossings are present?	<table border="1"> <tr> <td>Pelican Crossing</td> <td></td> </tr> <tr> <td>Puffin Crossing</td> <td></td> </tr> <tr> <td>Toucan Crossing</td> <td></td> </tr> <tr> <td>Zebra Crossing</td> <td>1</td> </tr> <tr> <td>School Crossing Patrol</td> <td></td> </tr> <tr> <td>Traffic Island</td> <td></td> </tr> </table>	Pelican Crossing		Puffin Crossing		Toucan Crossing		Zebra Crossing	1	School Crossing Patrol		Traffic Island	
Pelican Crossing													
Puffin Crossing													
Toucan Crossing													
Zebra Crossing	1												
School Crossing Patrol													
Traffic Island													
Is there any traffic calming within 500m of school, e.g. speed bumps, build outs? (If yes, please provide details)	Yes Raised mini-roundabout and chicanes												
Are there railings present outside or near the main gate? (If yes, please provide details)	Yes Along front of school between grass and road.												
Is the main vehicular entrance used for pedestrians/cyclists as well as cars? (If yes, please provide details)	Yes Pavement alongside vehicular access.												
Does the school have a dedicated car park for parents (not teachers)? (If yes, please provide details)	No												
Are there any dedicated cycle lanes leading to the school?	No												

What is the quality of the pavements like within 500m of the school? (If poor/Inadequate, please record any details)

Poor

Dedicated pavement ends by Juniors, thus forcing Nursery parents to walk through car park to access Nursery.

[IMG_1196.JPG](#) 

[IMG_1198.JPG](#) 

[IMG_1187.JPG](#) 

What is the quality of the 'SCHOOL' and zig-zag road markings like?

Good

[IMG_1194.JPG](#) 

[IMG_1195.JPG](#) 

Please record any other obstacles or road layout issues within 500 metres of the school entrance which could be deemed as preventing young people or making it more difficult for them to use sustainable transport on the journey to and from school.

Surveys

Pupil Survey Results

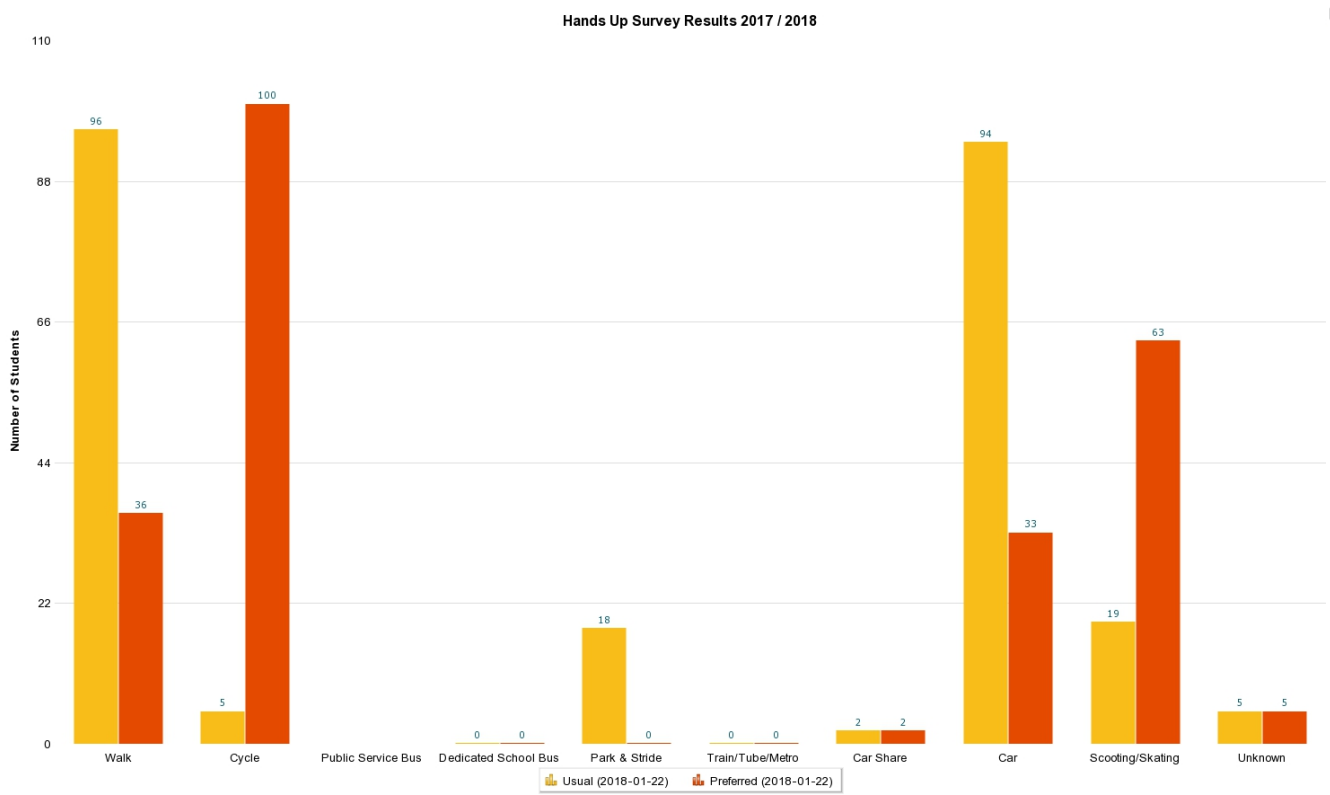
Responses:

242 (22nd January 2018 - 22nd February 2018), Absent Pupils: 5

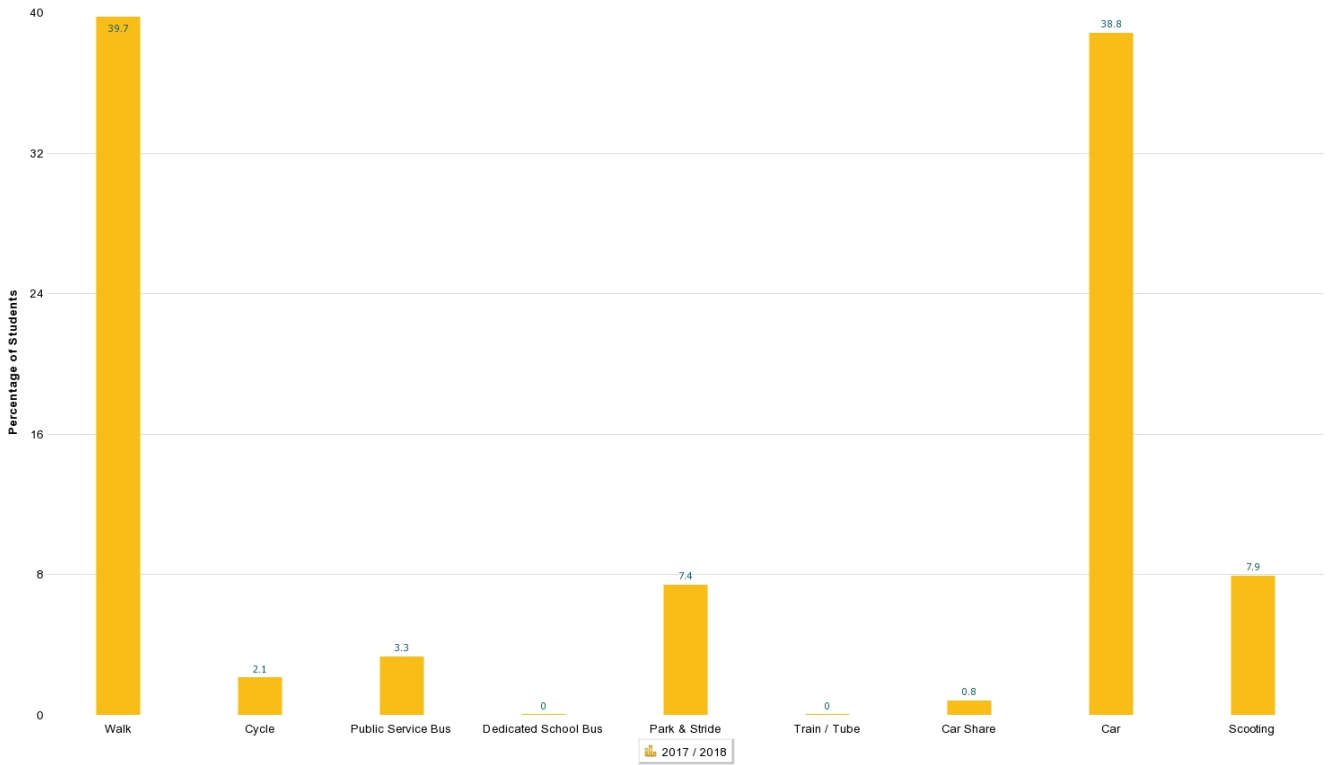
Response Rate:

(Responses + Absent Pupils / Pupils on Roll)

84.9 % (22nd January 2018 - 22nd February 2018)



Modal Shift

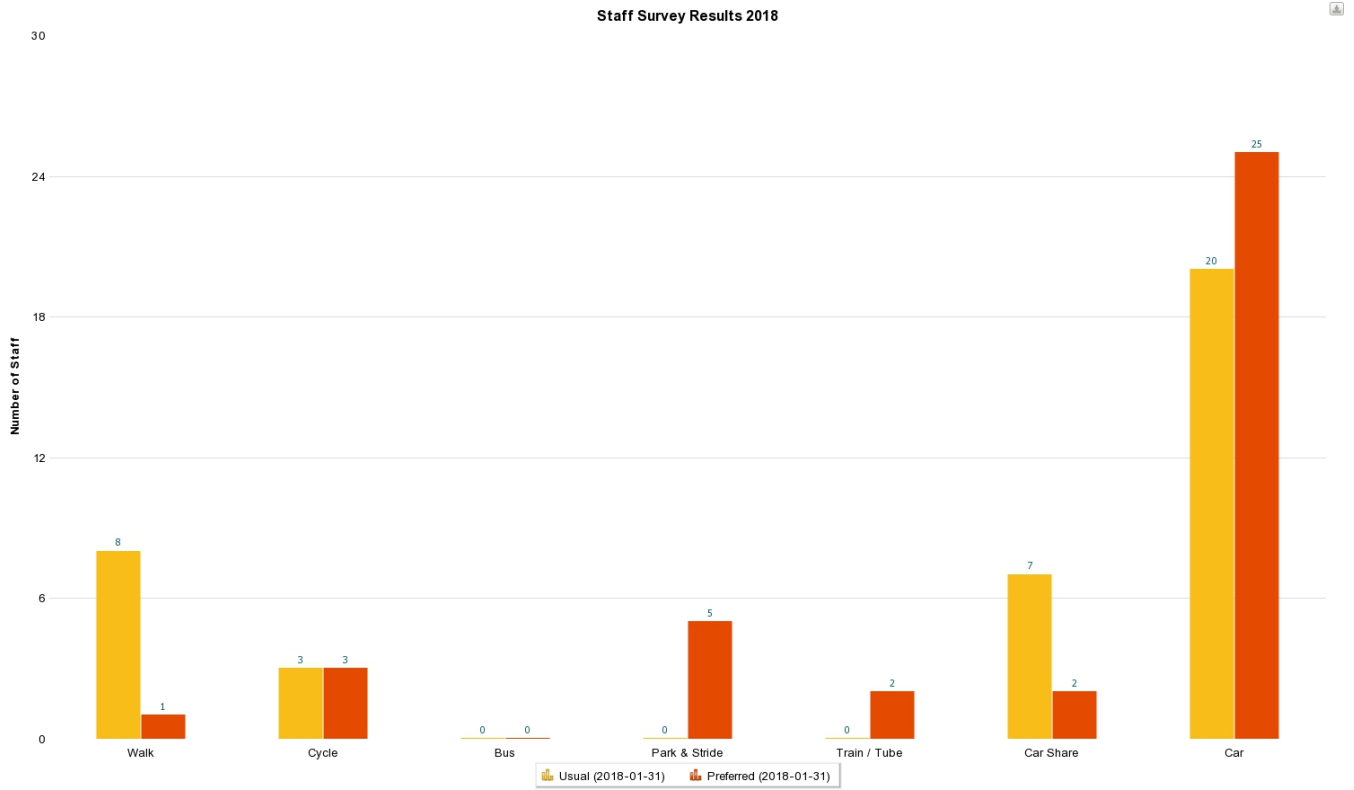


Pupil Survey Comments

Staff Survey Results

Responses: 38 (31st January 2018 - 3rd March 2018)

Response Rate: 65.5%



Staff Survey Comments

I live too far to do anything other than drive, but should car share more.

Historical Pupil Mode of Travel Data

Pupils Modal Split		Walk	Cycle	Public Service Bus	Dedicated School Bus	Park & Stride	Train/Tube/Metro	Car Share	Car	Scooting	Absent Pupils	Unknown	Total
2018	Number	96	5	8	0	18	0	2	94	19	0	247	
22nd January 2018 - 22nd February 2018	%	38.9 %	2 %	3.2 %	0 %	7.3 %	0 %	0.8 %	38.1 %	7.7 %	0 %	100%	
Local Authority Data	%	31.6 %	2.8 %	7.4 %	7.2 %	10.2 %	9.6 %	1.6 %	21.1 %	3.9 %	4.6 %	100%	

Historical Staff Mode of Travel Data

Staff Modal Split		Walk	Cycle	Bus	Park & Stride	Train / Tube	Car Share	Car	Total
2018	Number	8	3	0	0	0	7	20	38
Wednesday 31st January 2018	%	21.1 %	7.9 %	0 %	0 %	0 %	18.4 %	52.6 %	
Local Authority	%	17.8 %	2.2 %	1.1 %	0.5 %	0.5 %	4.4 %	73.4 %	365

New Targets

Target	Details	Annual Monitoring	Due Year
Mode: Scooting Date added: 23/01/2018	Previous: 7.7% Projected Target: 8% % Change: 3.9% Percentage Points: 0.3	2018 / 2019: <hr/>	2018 / 2019
Mode: Car Date added: 23/01/2018	Previous: 38.1% Projected Target: 36% % Change: -5.51% Percentage Points: -2.1	2018 / 2019: <hr/>	2018 / 2019

Consultations

Pupil consultations

Actions						
P4 The School Travel Plan / STARS is discussed at School Council / pupil meetings	Person Responsible	Target Completion	Reporting	Completion date	Funding acquired	Uploads
Talk about Active travel. Please could children count numbers of bike and scooter pods available for adults and children?	Helen Greensill	March 2018				

Parents consultations

Actions						
PA2 The School Travel Plan / STARS is discussed at PTA (or similar) meetings	Person Responsible	Target Completion	Reporting	Completion date	Funding acquired	Uploads
Brief parents on what we are trying to do and listen to them.	Anne Howe and Helen Greensill	October 2017	A useful session. Parents supportive. Concerns about safety of some parents dropping off children at the zebra crossing and by entrance. I said I would see what we could do and mentioned 3PR.	31-12-2017		

Staff consultations

Actions						
S2 The School Travel Plan / STARS is discussed at staff meetings	Person Responsible	Target Completion	Reporting	Completion date	Funding acquired	Uploads

Update staff on Travel Plan and why we are surveying children. Explain the staff survey.	Anne Howe	January 2018	All on board and supportive.	31-12-2017
--	-----------	--------------	------------------------------	------------

SMT & Governors consultations

Actions						
SM1 The School Travel Plan / STARS is discussed at Senior Management / Governors meetings	Person Responsible	Target Completion	Reporting	Completion date	Funding acquired	Uploads
We talked about what was needed and delegated roles. A provisional date was set for our Healthy Living Week and Walk to school week was agreed.	Anne Howe	January 2018	All keen and working together.	31-12-2017		

Residents, business and local community consultations

Actions

Local Authority consultations

Actions

Travel & Transport Issues

No travel / transport issues were identified last year.

No new travel / transport issues

Actions

Planned Actions

Actions						
W6 Walk to school week	Person Responsible	Target Completion	Reporting	Completion date	Funding acquired	Uploads
Have a competition between classes for most children who walk to school.	Helen Greensill	May 2018				
R4 Scooter training	Person Responsible	Target Completion	Reporting	Completion date	Funding acquired	Uploads
Nursery scooter training	Anne Howe	May 2018				
R19 Other Road Safety & Training initiative 1	Person Responsible	Target Completion	Reporting	Completion date	Funding acquired	Uploads
Promoting safe parking rules for parents. Have visit to observe start of school day and establish our issues.	Anne Howe	April 2018				
P4 The School Travel Plan / STARS is discussed at School Council / pupil meetings	Person Responsible	Target Completion	Reporting	Completion date	Funding acquired	Uploads
Talk about Active travel. Please could children count numbers of bike and scooter pods available for adults and children?	Helen Greensill	March 2018				
PR6 School has an active travel policy	Person Responsible	Target Completion	Reporting	Completion date	Funding acquired	Uploads
Maintain policy	Anne Howe	January 2018				
PR7 Travel information on notice board	Person Responsible	Target Completion	Reporting	Completion date	Funding acquired	Uploads
Publicise events and advice to parents.	Staff	March 2018				
PR13 Information on website	Person Responsible	Target Completion	Reporting	Completion date	Funding acquired	Uploads
Update website with information on different active ways to travel to school and stay safe.	Sharon Rosher	February 2018				

PR16 Letter from Head Teacher to parents	Person Responsible	Target Completion	Reporting	Completion date	Funding acquired	Uploads
Write letter to parents.	Anne Howe and Helen Greensill	March 2018				
CU2 School teaches the health benefits of safe / active travel	Person Responsible	Target Completion	Reporting	Completion date	Funding acquired	Uploads
Learn about benefits of active travel as part of curriculum during Healthy Living Week	Tracey Smith	March 2018				
CU8 Pupils use school travel survey data from STARS in lessons	Person Responsible	Target Completion	Reporting	Completion date	Funding acquired	Uploads
Use data in Year 2 maths lessons.	Year 2 staff	February 2018				

Completed Actions

Actions						
W12 Scooter storage installed	Person Responsible	Target Completion	Reporting	Completion date	Funding acquired	Uploads
Fundraise for new scooter pods	School council and Anne Howe	May 2018	Money raised			IMG_1193.JPG
W16 Other walking/scooting initiative 1	Person Responsible	Target Completion	Reporting	Completion date	Funding acquired	Uploads
Scooter Day for Reception children	Tracey Smith	January 2018	Despite poor weather, all Reception children brought in a scooter or borrowed one.	31-12-2017		IMG_4723.JPG IMG_4747.JPG IMG_4723.JPG
S2 The School Travel Plan / STARS is discussed at staff meetings	Person Responsible	Target Completion	Reporting	Completion date	Funding acquired	Uploads
Update staff on Travel Plan and why we are surveying children. Explain the staff survey.	Anne Howe	January 2018	All on board and supportive.	31-12-2017		

SM1 The School Travel Plan / STARS is discussed at Senior Management / Governors meetings	Person Responsible	Target Completion	Reporting	Completion date	Funding acquired	Uploads
We talked about what was needed and delegated roles. A provisional date was set for our Healthy Living Week and Walk to school week was agreed.	Anne Howe	January 2018	All keen and working together.	31-12-2017		
PA2 The School Travel Plan / STARS is discussed at PTA (or similar) meetings	Person Responsible	Target Completion	Reporting	Completion date	Funding acquired	Uploads
Brief parents on what we are trying to do and listen to them.	Anne Howe and Helen Greensill	October 2017	A useful session. Parents supportive. Concerns about safety of some parents dropping off children at the zebra crossing and by entrance. I said I would see what we could do and mentioned 3PR.	31-12-2017		
AQ4 Park & Walk/Stride scheme	Person Responsible	Target Completion	Reporting	Completion date	Funding acquired	Uploads
Free use of Football Ground to park and walk.	Emma Lane	September 2017	Used daily.	31-12-2017		

Sign off & Formal Approval

Title	Name (for pupils a name is not required, e.g. school council)	Sign off
STP Champion	Anne Howe	
Senior Management Team		
Local Authority		
Governor (if applicable)		
Pupils		
LA Officer		